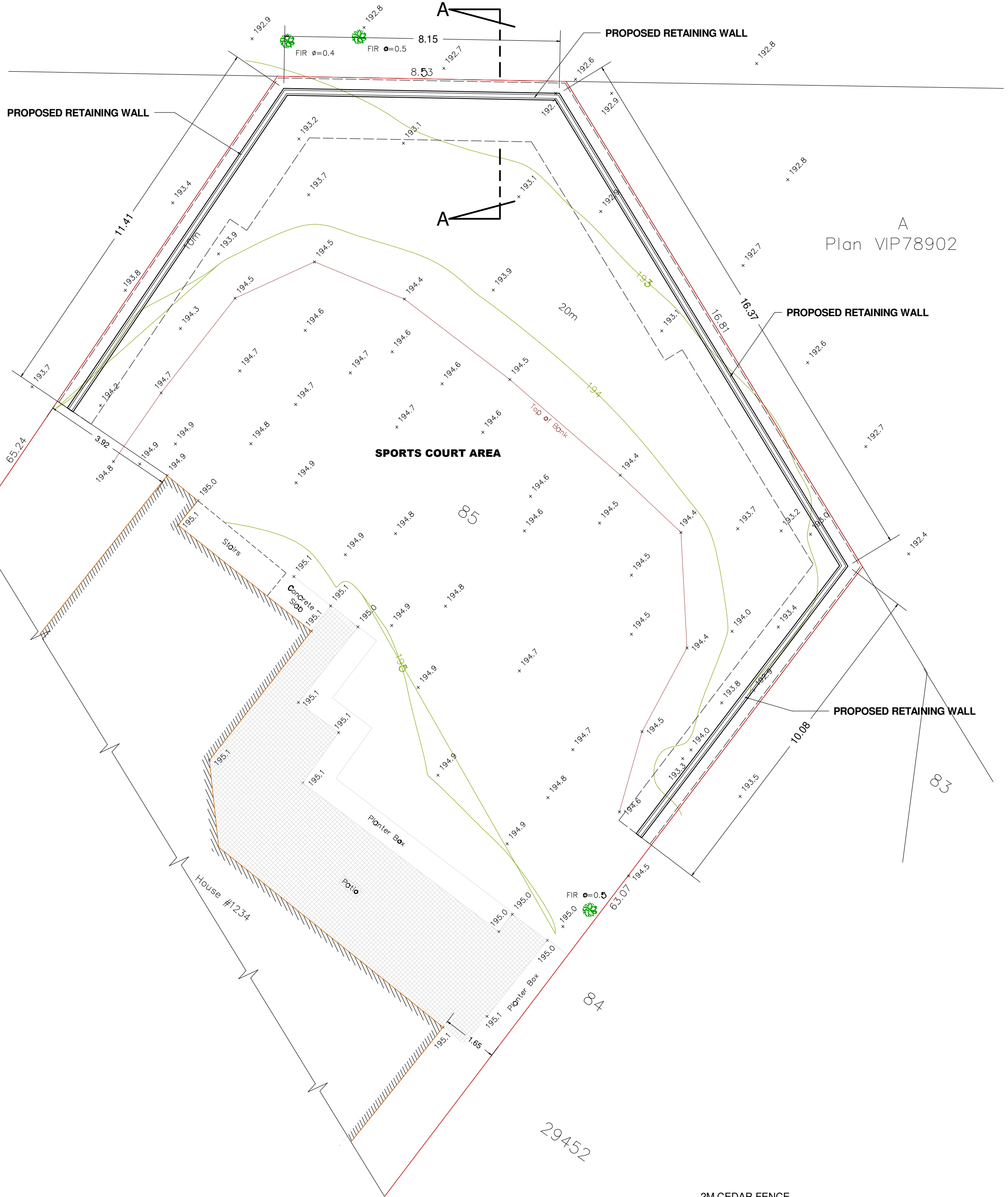
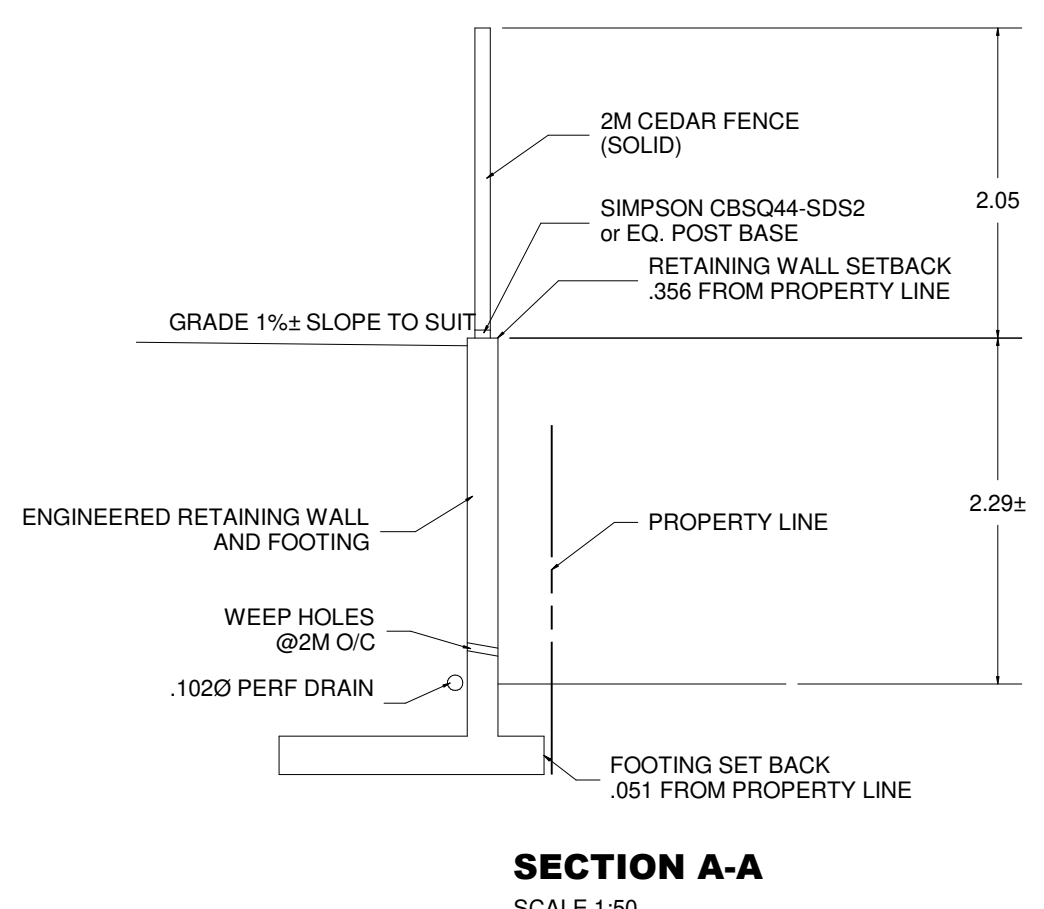


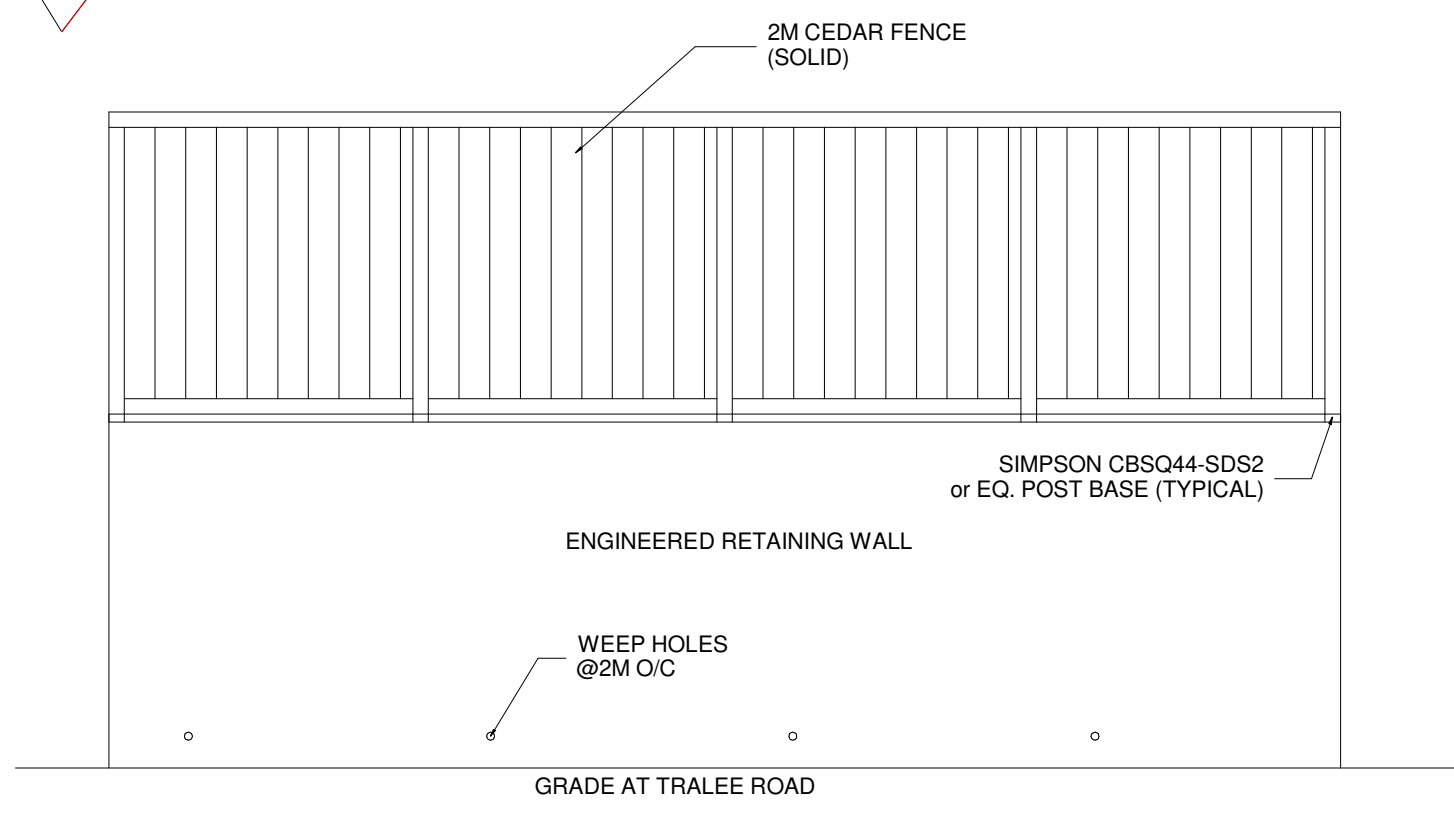
Tralee Road (unconstructed)



Plan A
Plan VIP78902



SECTION A-A
SCALE 1:50

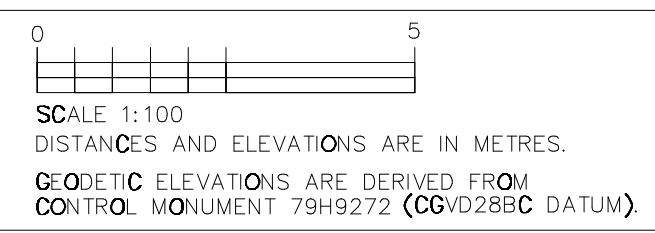


NORTH ELEVATION FROM TRALEE ROAD
SCALE 1:50

SITE PLAN SHOWING:
LOT 85, SECTION 9, RANGE 8,
MOUNTAIN DISTRICT, PLAN 29452.

CLIENT: MICHAEL SELTENRICH
CIVIC ADDRESS: 1234 OKANAGAN PLACE, NANAIMO

FILE: 15-079-85
SCALE: 1:100
PROPERTY ZONING: R5



RECEIVED
DVP472
2024-DEC-02
Current Planning